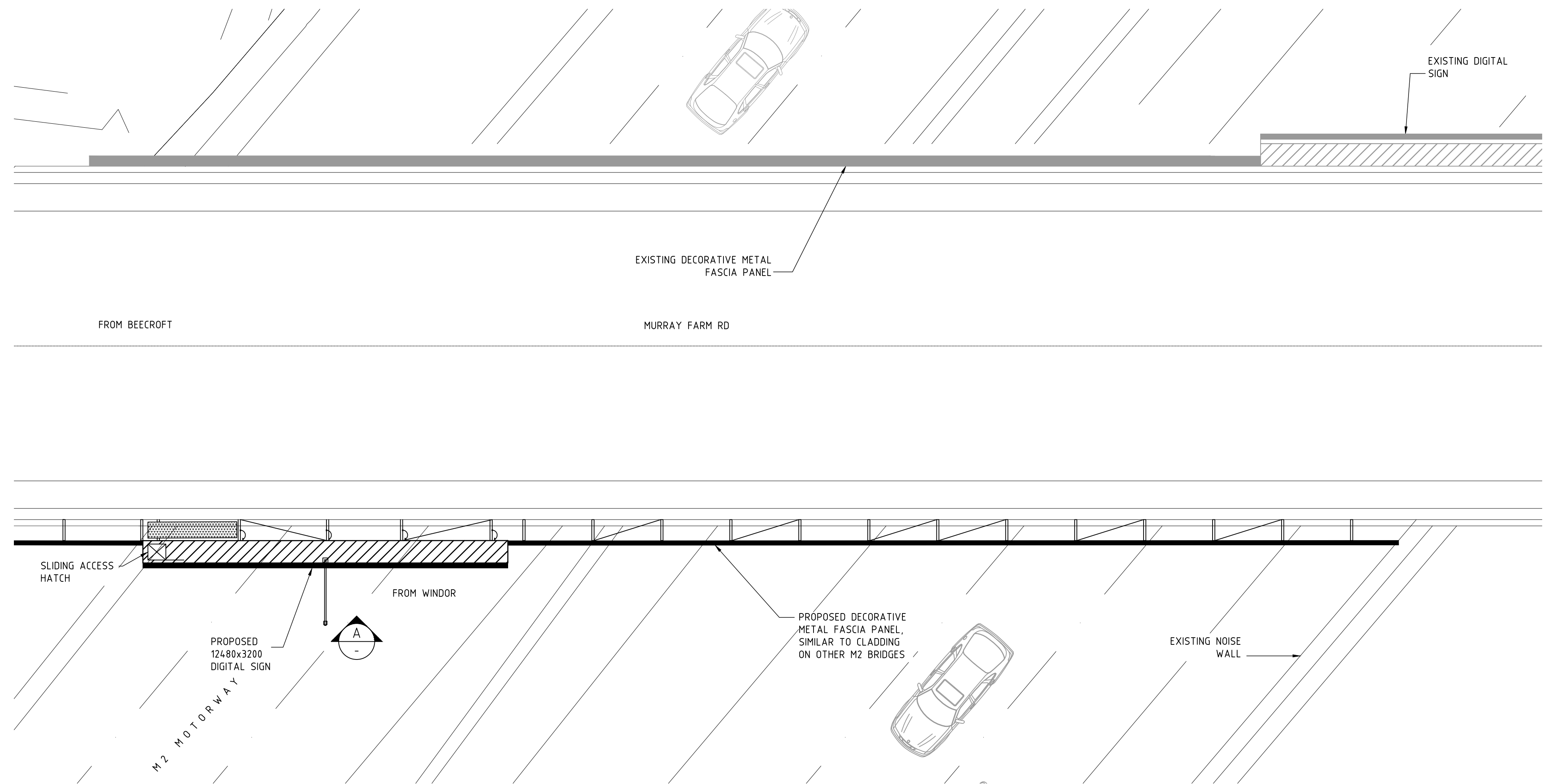


AERIAL PHOTO  
NTS



PROPOSED SITE PLAN  
SCALE 1:100

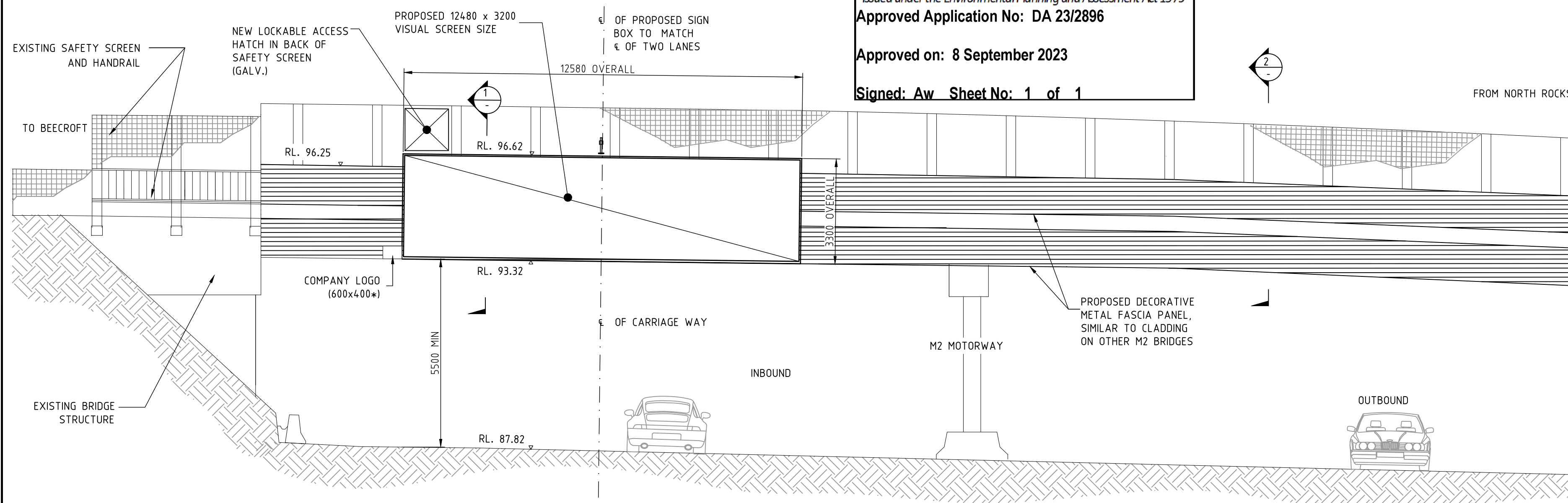


Department of Planning  
and Environment

Issued under the Environmental Planning and Assessment Act 1979  
Approved Application No: DA 23/2896

Approved on: 8 September 2023

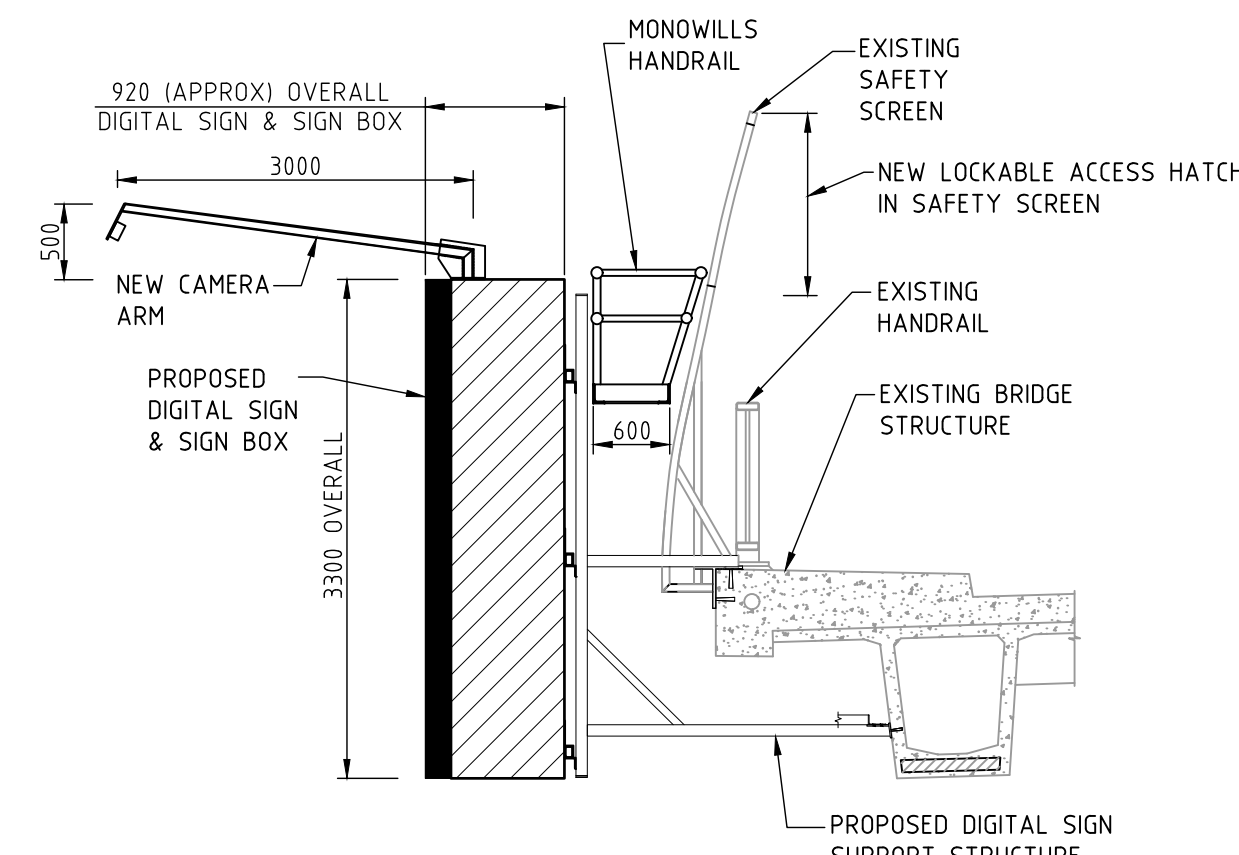
Signed: Aw Sheet No: 1 of 1



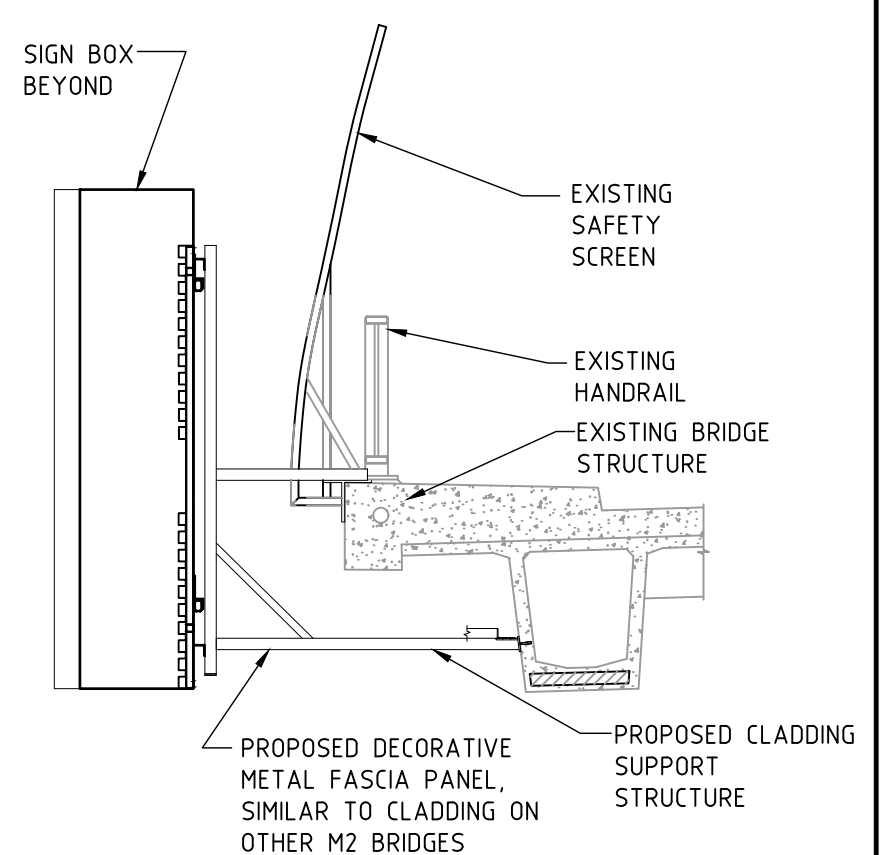
\*LOGO DIMENSIONS NOMINAL

RL'S ARE APPROXIMATE

ELEVATION A  
SCALE 1:100



SECTION 1  
SCALE 1:50



SECTION 2  
SCALE 1:50

NOT FOR CONSTRUCTION

ISS	DATE	COMMENT
A	03/08/22	ISSUED FOR REVIEW
B	06/10/22	ISSUED FOR REVIEW



Suite 4, Building 7, 49 Frenchs Forest Road East,  
Frenchs Forest, NSW 2086  
P.O. Box 652, Forestville, NSW 2087  
Ph: 02 9451 3455 Fax: 02 9451 3466  
Email: info@dbce.com.au  
ABN 23 039 013 724

CLIENT:  
MANBOOM  
PROJECT: MURRAY FARM ROAD,  
CHELTENHAM, INBOUND

TITLE:  
PROPOSED DIGITAL SIGN  
GENERAL ARRANGEMENT &  
SITE PLAN

DRAWN AU	DESIGN JL	DATE: AUG' 22
JOB NO: 22141-3	DWG NO: A01	
SCALE @ A1: AS SHOWN	REV: B	